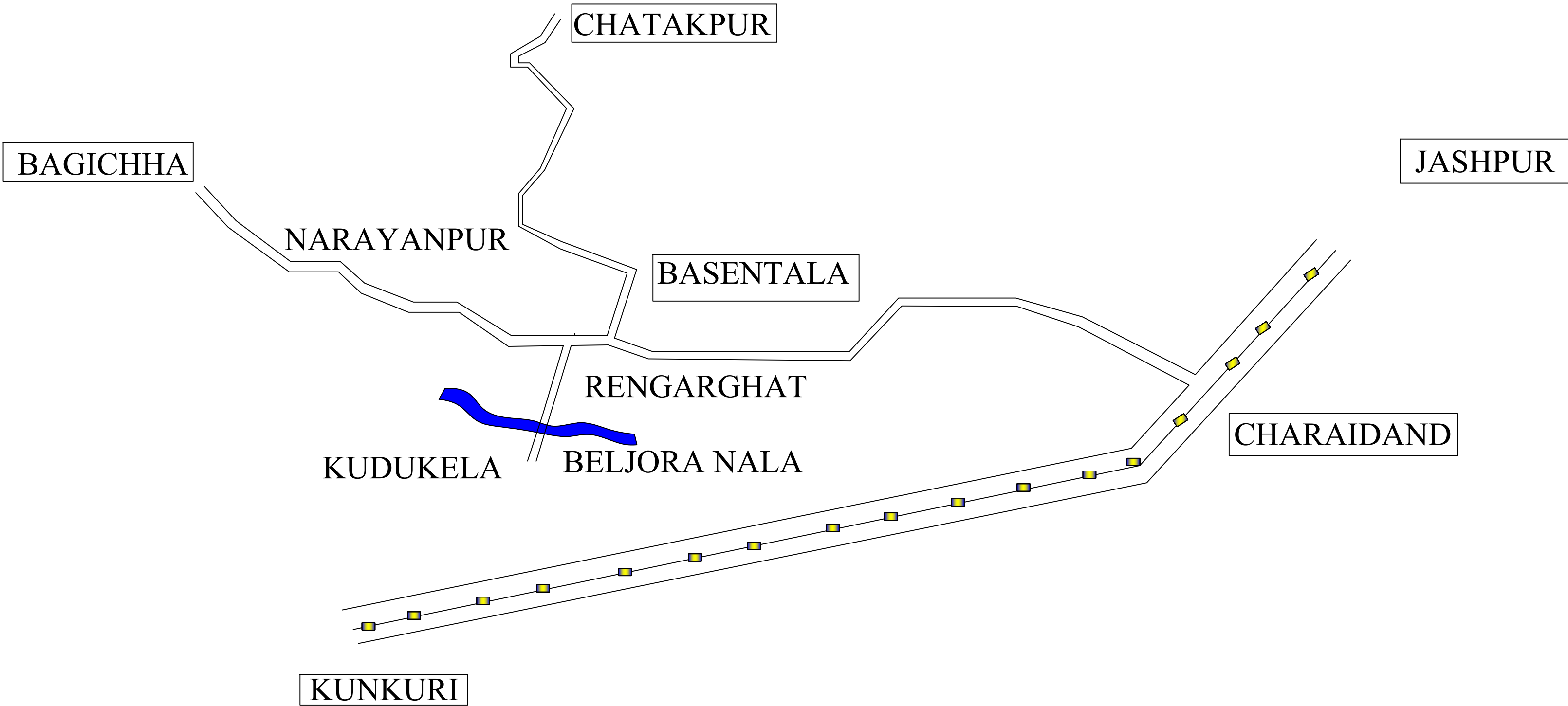





KEY PLAN




FROM	TO	DISTANCE (KM)	KEY PLAN		
MAIN ROAD	PROPOSED SITE	0.35 KM	CONST OF H.L. BRIDGE ACROSS BELJORA NALA ON RENGARGHAT TO KUDUKEL ROAD.		
BASENTALA	PROPOSED SITE	0.85 KM			
KUDUKELA	PROPOSED SITE	0.45 KM			
BAGICHHA	PROPOSED SITE	50.45 KM			
CHARAIDAND	PROPOSED SITE	17 KM			
JASHPUR	RENGARGHAT	46.15 KM			
KUNKURI	RENGARGHAT	21 KM	SUB ENGG.	S.D.O.	E.E.

Construction of H.L. Bridge Across Beljora Nalla on Rengarghat- to Kudukela Road

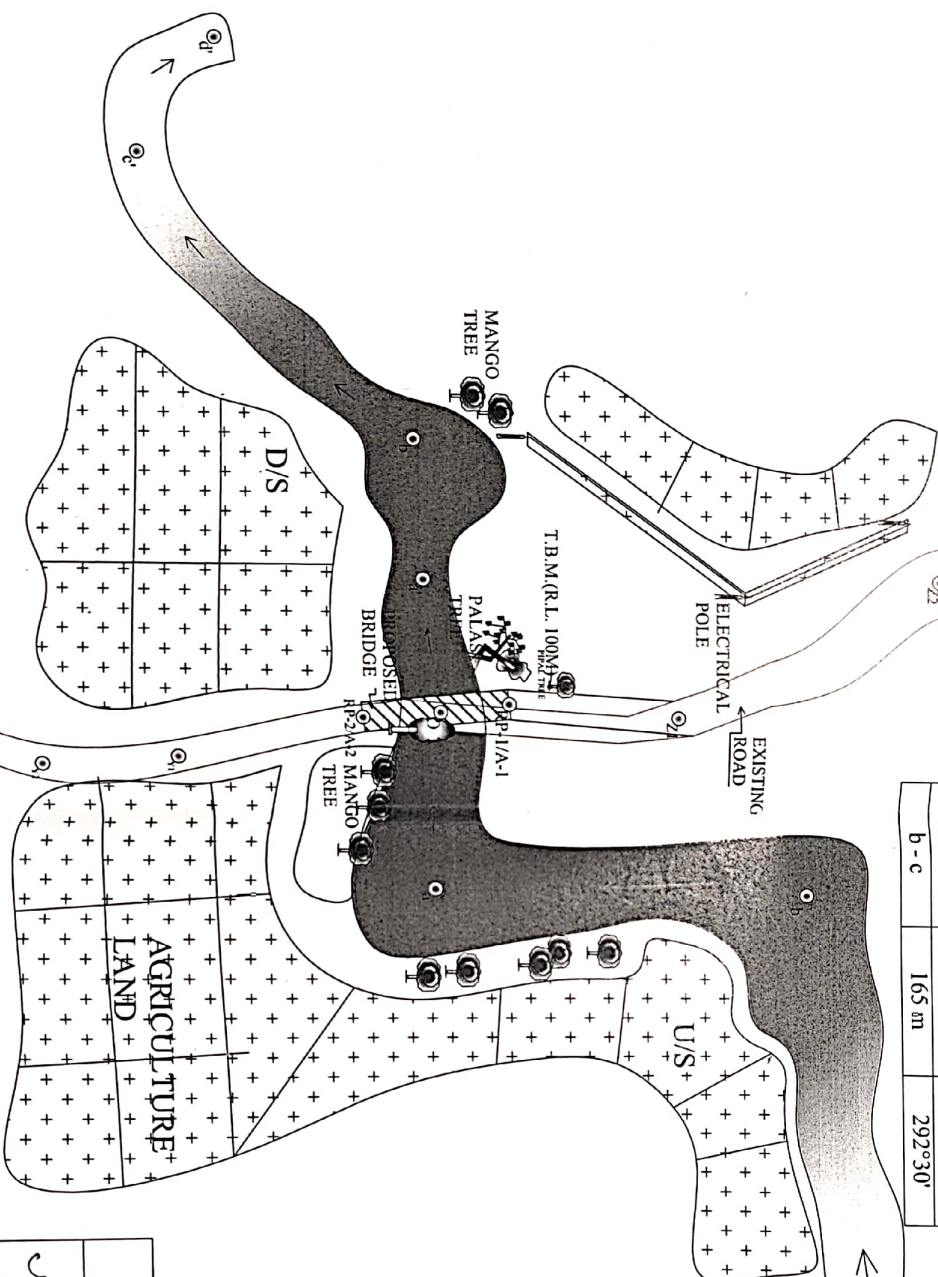
TOWARD
RENGARGHAT
SIDE

D/S SIDE OF BELJORA NALLA	
Station	Bearing(deg.)
o-a'	85 m
a'-b'	25 m
b'-c'	183 m
c'-d'	43 m
U/S SIDE OF BELJORA NALLA	
Station	Bearing(deg.)
o-a	95 m
a-b	120 m
b-c	165 m



BELJORA
NALLA

RENGARGHAT SIDE ROAD		
STATION	DISTANCE	BEARING (DEG.)
RP1-RP2	92m	163°0'
RP1-Z1	35 m	356°
Z1-Z2	63 m	2°30'
Z2-Z3	260 m	344°30'
KUDUKELA SIDE ROAD		
STATION	DISTANCE	BEARING (DEG.)
RP2-RP1	92 m	343°30°
RP1-Y1	112 m	165°
Y1-Y2	55 m	132°
Y2-Y3	153m	95°

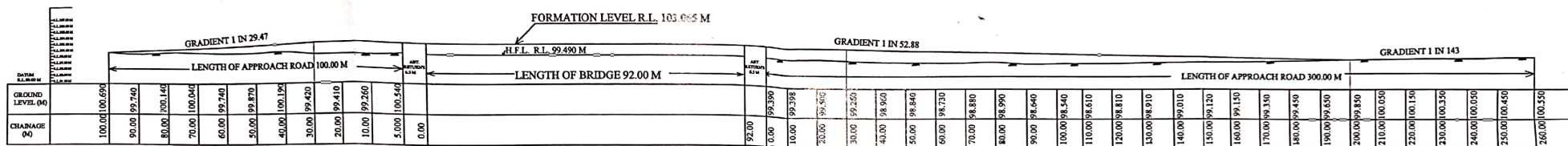


TOWARD
KUDUKELA
SIDE

OFFICE OF THE EXECUTIVE ENGINEER P.W.D. BRIDGE CONSTRUCTION DIVISION AMBRIKAPUR (C.G.)			
SDO	EE	SE	C.E.
TITLE:- Construction of H.L. Bridge Across Beljora Nalla on Rengarghat- to Kudukela Road			
Sub-Engg.	DRG. No.	Date:-	Scale N.T.S


<<<< RENGARGHAT SIDE

KUDKEL SIDE >>>>






L- SECTION OF APPROACH ROAD

SUBMITTED BY:		
	S.D.O.	E.E.
DRAWN BY:	OFFICE OF THE EXECUTIVE ENGINEER P.W.D. BRIDGE CONSTRUCTION DIVISION AMBİKAPUR	
	L- SECTION OF APPROACH ROAD ACROSS BELJONANALLA ON RENGARGHAT TO KUDKEL ROAD	
DEG NO >	DATE >	



L- SECTION OF BELJORA NALLA

 Sub Engg.	 S.D.O.	 E.E.
Office of the Executive Engineer P.W.D. Bridge Division Ambikapur		
Construction of H.L. Bridge Across Beljora Nalla on Rengarghat to Kudkel Road		

CONSTRUCTION OF H.L. BRIDGE ACROSS BELJORA NALA ON RENGARGHAT TO KUDKEL ROAD

